


Explore the Enchanting Trails of Petra, Wadi Rum, and the Dead Sea: A Literary Trek

Immerse yourself in the captivating landscapes of Jordan with the literary masterpiece "Trails In And Around Petra Wadi Rum And The Dead Sea Area With Gps Trails." This comprehensive guidebook unveils the hidden paths and forgotten corners of these breathtaking destinations, inviting hikers and adventurers to embark on a journey of discovery.

Exploring Petra: A City Chiseled in Stone

Petra, the fabled "Rose-Red City," stands as a testament to the ingenuity and artistry of the Nabataeans. Hike through the Siq, a narrow chasm that leads to the Treasury, an iconic facade carved into sheer rock. Ascend the Monastery, perched high on a cliff, offering panoramic views of the ancient city. Discover hidden tombs, churches, and dwellings, each revealing a glimpse into the past.



Hiking in Jordan: Trails in and Around Petra, Wadi Rum and the Dead Sea Area - With GPS E-trails, Tracks and Waypoints, Videos, Planning Tools and Hiking Maps

by Gregory Maassen

★★★★☆ 4.3 out of 5

Language : English
File size : 23178 KB
Text-to-Speech : Enabled
Screen Reader : Supported
Enhanced typesetting : Enabled
Word Wise : Enabled
Print length : 278 pages
Lending : Enabled

FREE

DOWNLOAD E-BOOK



Venturing into the Vastness of Wadi Rum

Wadi Rum, a UNESCO World Heritage Site, is a surreal desert wilderness where towering sandstone cliffs and wind-sculpted dunes meet. Trek through the canyons, where springs bubble to life and ancient petroglyphs adorn the rock surfaces. Ascend Jebel Umm Ishrin, the highest peak in the area, for breathtaking vistas. Experience the star-spangled sky at night, far from urban lights.



Sunset over Wadi Rum

Floating in the Buoyancy of the Dead Sea

The Dead Sea, the lowest point on Earth, offers an extraordinary experience. Float effortlessly in its mineral-rich waters, renowned for their therapeutic properties. Explore the coastal area, dotted with salt formations and mud baths that promise a rejuvenating sojourn. Discover ancient fortresses and monasteries along the shoreline, Zeugen of the region's rich history.



Hiking Trails with GPS Coordinates

"Trails In And Around Petra Wadi Rum And The Dead Sea Area With Gps Trails" provides meticulous descriptions of over 50 hiking trails, complete with GPS coordinates, elevation profiles, and detailed maps. Explore Petra's hidden valleys, ascend the ridges of Wadi Rum, and stroll along the Dead Sea shore. Each trail is tailored to different fitness levels and interests, ensuring an accessible experience for all.

In-Depth Cultural Insights

Beyond the trail descriptions, the guidebook delves into the cultural history of the region. Learn about the Nabataeans, the Romans, and the Crusaders who have left their mark on these lands. Discover ancient trade

routes, Bedouin traditions, and the ecological significance of these remarkable environments.




A Bedouin tent in Wadi Rum

Practical Guidance for Travelers

The guidebook also provides comprehensive practical information for planning your trip. Find recommendations for accommodations, transport options, and local guides. Learn about the best times to visit, safety precautions, and tips for staying connected.

Immerse Yourself in the Landscapes


"Trails In And Around Petra Wadi Rum And The Dead Sea Area With Gps Trails" is not merely a guidebook but a literary companion that brings the landscapes to life. Through evocative prose and stunning photographs, the book captures the essence of these awe-inspiring destinations. It is a must-have for anyone seeking an unforgettable trekking experience in Jordan.



Free Download Your Copy Today

Embark on the adventure of a lifetime and Free Download your copy of "Trails In And Around Petra Wadi Rum And The Dead Sea Area With Gps Trails" now. Available in bookstores and online retailers worldwide.

Free Download Your Copy



Hiking in Jordan: Trails in and Around Petra, Wadi Rum and the Dead Sea Area - With GPS E-trails, Tracks and Waypoints, Videos, Planning Tools and Hiking Maps

by Gregory Maassen


★★★★☆ 4.3 out of 5

Language : English
File size : 23178 KB
Text-to-Speech : Enabled
Screen Reader : Supported
Enhanced typesetting : Enabled
Word Wise : Enabled
Print length : 278 pages
Lending : Enabled



Celebrate the Luck of the Irish: Unveiling Saint Patrick's Day Holidays and Traditions

As the verdant hues of spring brush across the landscape, the world gears up for an annual celebration that exudes both merriments and cultural significance: Saint...



Cody Rodeo: A Photographic Journey into the Heart of the Wild West

Step into the arena of the Cody Rodeo, where the spirit of the American West comes alive in a vibrant spectacle of skill, courage, and determination. Through...