


Antarctica and the Arctic Circle: An Unforgettable Journey to Earth's Frozen Frontier

Antarctica and the Arctic Circle are two of the most remote and inhospitable places on Earth. They are also two of the most beautiful and awe-inspiring. In this book, you'll find everything you need to plan your own unforgettable journey to these amazing regions.



Antarctica and the Arctic Circle: A Geographic Encyclopedia of the Earth's Polar Regions [2 volumes]

by Andrew Hund

★★★★☆ 4.8 out of 5

Language : English
File size : 43344 KB
Text-to-Speech : Enabled
Screen Reader : Supported
Enhanced typesetting : Enabled
Word Wise : Enabled
Print length : 885 pages



Antarctica

Antarctica is the coldest, driest, and highest continent on Earth. It is also the fifth largest continent, with an area of over 14 million square kilometers. Antarctica is almost entirely covered in ice, with an average thickness of over 2,000 meters. The continent is home to a variety of wildlife, including penguins, seals, whales, and birds.

There are a number of ways to travel to Antarctica. The most popular option is to take a cruise ship. Cruise ships depart from a variety of ports around the world, including Ushuaia, Argentina; Punta Arenas, Chile; and Cape Town, South Africa. Cruises typically last for 10-12 days and include stops at a variety of Antarctic destinations.

Another option for traveling to Antarctica is to fly. There are a number of airports in Antarctica, including McMurdo Station and Amundsen-Scott South Pole Station. Flights to Antarctica are typically only available during the summer months.

Once you arrive in Antarctica, there are a number of activities you can enjoy. You can go on a guided tour, take a hike, or go kayaking. You can also visit research stations and learn about the scientific research that is being conducted in Antarctica.

The Arctic Circle

The Arctic Circle is the northernmost latitude at which the sun can be seen for 24 hours during the summer solstice. The Arctic Circle is located at 66°33'44"N. It passes through eight countries: Norway, Sweden, Finland, Russia, the United States (Alaska), Canada, Greenland, and Iceland.

There are a number of ways to travel to the Arctic Circle. The most popular option is to take a cruise ship. Cruise ships depart from a variety of ports around the world, including Reykjavik, Iceland; Tromsø, Norway; and Murmansk, Russia. Cruises typically last for 7-10 days and include stops at a variety of Arctic destinations.

Another option for traveling to the Arctic Circle is to fly. There are a number of airports in the Arctic Circle, including Svalbard Airport in Norway and Iqaluit Airport in Canada. Flights to the Arctic Circle are typically only available during the summer months.

Once you arrive in the Arctic Circle, there are a number of activities you can enjoy. You can go on a guided tour, take a hike, or go kayaking. You can also visit research stations and learn about the scientific research that is being conducted in the Arctic.

Planning Your Trip


If you are planning a trip to Antarctica or the Arctic Circle, there are a few things you need to keep in mind. First, you need to decide when to go. The best time to visit Antarctica is during the summer months (November-March). The best time to visit the Arctic Circle is during the summer months (June-August).

Second, you need to decide how to get there. There are a number of ways to travel to Antarctica and the Arctic Circle, so you need to choose the option that is best for you.

Third, you need to decide what to do once you arrive. There are a number of activities you can enjoy in Antarctica and the Arctic Circle, so you need to choose the activities that interest you the most.

Finally, you need to pack for the cold. Antarctica and the Arctic Circle are very cold places, so you need to pack warm clothes. You should also pack sunscreen, sunglasses, and a hat.

Antarctica and the Arctic Circle are two of the most amazing places on Earth. If you are looking for an unforgettable adventure, then you should consider planning a trip to one of these regions.



Antarctica and the Arctic Circle: A Geographic Encyclopedia of the Earth's Polar Regions [2 volumes]

by Andrew Hund


★★★★☆ 4.8 out of 5

Language : English
File size : 43344 KB
Text-to-Speech : Enabled
Screen Reader : Supported
Enhanced typesetting : Enabled
Word Wise : Enabled
Print length : 885 pages



Celebrate the Luck of the Irish: Unveiling Saint Patrick's Day Holidays and Traditions

As the verdant hues of spring brush across the landscape, the world gears up for an annual celebration that exudes both merriments and cultural significance: Saint...



Cody Rodeo: A Photographic Journey into the Heart of the Wild West

Step into the arena of the Cody Rodeo, where the spirit of the American West comes alive in a vibrant spectacle of skill, courage, and determination. Through...